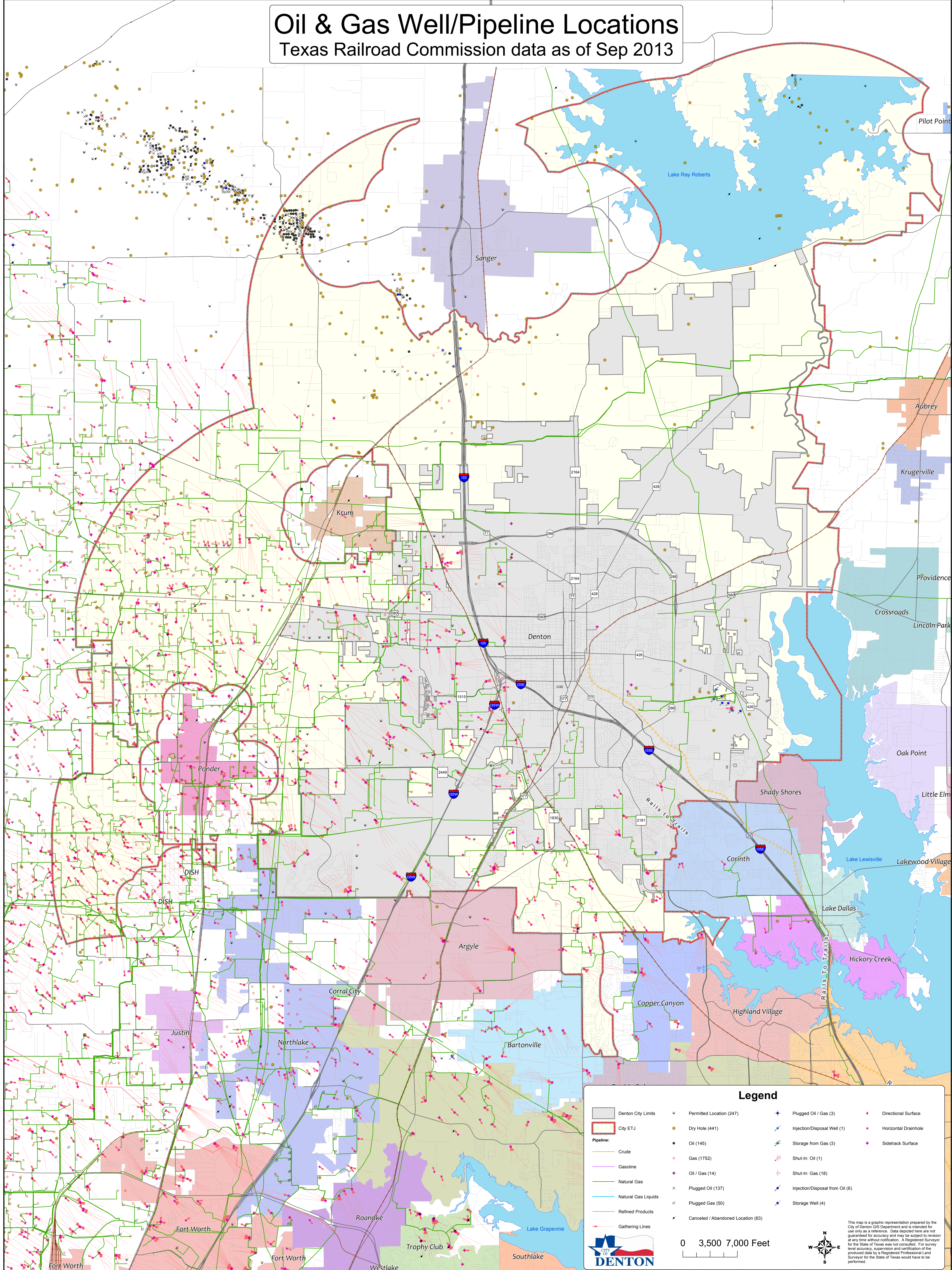


# Oil & Gas Well/Pipeline Locations



Texas Railroad Commission data as of Sep 2013



### Legend

Denton City Limits	Permitted Location (247)	Plugged Oil / Gas (3)	Directional Surface
City ETJ	Dry Hole (441)	Injection/Disposal Well (1)	Horizontal Drainhole
<b>Pipeline:</b>	Oil (145)	Storage from Gas (3)	Sidetrack Surface
Crude	Gas (1752)	Shut-In: Oil (1)	Shut-In: Gas (18)
Gasoline	Oil / Gas (14)	Injection/Disposal from Oil (6)	Storage Well (4)
Natural Gas	Plugged Oil (137)	Canceled / Abandoned Location (63)	
Natural Gas Liquids	Plugged Gas (50)		
Refined Products			
Gathering Lines			

0 3,500 7,000 Feet

This map is a graphic representation prepared by the City of Denton GIS Department and is intended for use only as a reference. Data depicted here are not guaranteed for accuracy and may be subject to revision at any time without notification. A Registered Surveyor for the State of Texas was not consulted. For survey level accuracy, supervision and certification of the produced data by a Registered Professional Land Surveyor for the State of Texas would have to be performed.